

**Shram Safalya Education Society`s**  
**PANDIT JAWAHARLAL NEHRU**  
**COLLEGE OF SOCIAL WORK, AMALNER**

Chopda Road, Near Deoli Phata, Amalner, Dist. Jalgaon, 425401

Web- [www.pjncoswa.org](http://www.pjncoswa.org), e-Mail - prin.amalner@pjncoswa.org

Recognized under 2(f) of UGC Act 1956

Chairman : **Subhash D. Bhandarkar**, B.E.Mech. I/C Principal :- **Dr. P.S.PATIL**, M.S.W., SLET, P.hd

NAAC 2023 / Metric Level Deviation

<b>Criteria 7.1.2</b>	The Institution has facilities and initiatives for  <ol style="list-style-type: none"><li>1. Alternate sources of energy and energy conservation measures</li><li>2. Management of the various types of degradable and nondegradable waste</li><li>3. Water conservation</li><li>4. Green campus initiatives</li><li>5. Disabled-friendly, barrier free environment</li></ol>
<b>Findings of DVV</b>	<ol style="list-style-type: none"><li>1. HEI is requested to provide the geo tagged photographs for the facilities and initiatives taken in this metric, in the justified manner. As the provided photographs are not justifying the HEI input. Please relook and provide the correct revise data.</li><li>2. Please provide all the Bills for the purchase of equipments for the facilities in this metric.</li><li>3. Please provide the Photographs of Ramps/ rails/lift/wheel Chair/signage board /Toilet/ software etc.</li><li>4. Please provide any other relevant data/ documents in this metric, according to SOP, if available.</li></ol>
<b>Response / Clarification</b>	<ol style="list-style-type: none"><li>1. Attached GeoTag Photo for the facilities &amp; the initiative's <b>(Appendix I)</b></li><li>2. Attached bills for the purchase of equipments <b>(Appendix II)</b></li></ol>

  
IQAC Coordinator  
Prof. Vijaykumar Waghmare




  
Principal  
Dr. P.S.Patil



# APPENDIX - I

## Alternate sources of energy and energy conservation measures



 GPS Map Camera



Deogaon, Maharashtra, India

332X+WGV, Deogaon, Maharashtra 425420, India


Lat 21.050928°

Long 75.099376°

29/03/23 02:54 PM GMT +05:30

Google



 GPS Map Camera

Deogaon, Maharashtra, India

332X+WGV, Deogaon, Maharashtra 425420, India

Lat 21.052515°

Long 75.099034°

29/03/23 02:32 PM GMT +05:30



Google

# Solar Power Generation for Street Light







# APPENDIX - II

**Management of the various types of  
degradable and nondegradable waste**





 GPS Map Camera

Deogaon, Maharashtra, India

332X+WGV, Deogaon, Maharashtra 425420, India

Lat 21.051359°

Long 75.097743°

29/03/23 02:05 PM GMT +05:30







GPS Map Camera

Deogaon, Maharashtra, India

332X+WGV, Deogaon, Maharashtra 425420, India

Lat 21.052689°

Long 75.098797°

26/06/23 12:47 PM GMT +05:30



Google



GPS Map Camera



**Deogaon, Maharashtra, India**

332X+WGV, Deogaon, Maharashtra 425420,  
India

Lat 21.052602°

Long 75.09847°

26/06/23 12:51 PM GMT +05:30



GPS Map Camera



**Deogaon, Maharashtra, India**

332X+WGV, Deogaon, Maharashtra 425420,  
India

Lat 21.052594°

Long 75.098829°

26/06/23 12:49 PM GMT +05:30



GPS Map Camera



Deogaon, Maharashtra, India

332X+WGV, Deogaon, Maharashtra 425420, India

Lat 21.052491°

Long 75.098824°

26/06/23 12:54 PM GMT +05:30



GPS Map Camera

**Deogaon, Maharashtra, India**

332X+WGV, Deogaon, Maharashtra 425420,  
India

Lat 21.051795°

Long 75.099288°

26/06/23 04:15 PM GMT +05:30



Google



GPS Map Camera

**Deogaon, Maharashtra, India**

332X+WGV, Deogaon, Maharashtra 425420,  
India

Lat 21.051769°

Long 75.099293°

26/06/23 04:15 PM GMT +05:30




Google



# APPENDIX - III

## Water conservation

 GPS Map Camera



Deogaon, Maharashtra, India


332X+WGV, Deogaon, Maharashtra 425420, India

Lat 21.050347°

Long 75.097998°

29/03/23 03:00 PM GMT +05:30



 **GPS Map Camera**



**Deogaon, Maharashtra, India**


**332X+WGV, Deogaon, Maharashtra 425420, India**

**Lat 21.0503°**

**Long 75.09832°**

**29/03/23 02:58 PM GMT +05:30**



 GPS Map Camera



Deogaon, Maharashtra, India


332X+WGV, Deogaon, Maharashtra 425420, India

Lat 21.05033°

Long 75.099113°

29/03/23 02:57 PM GMT +05:30



 GPS Map Camera



Deogaon, Maharashtra, India


332X+WGV, Deogaon, Maharashtra 425420, India


Lat 21.050443°

Long 75.099315°

29/03/23 02:56 PM GMT +05:30



 **GPS Map Camera**



**Deogaon, Maharashtra, India**


**332X+WGV, Deogaon, Maharashtra 425420, India**

**Lat 21.050628°**

**Long 75.099446°**

**29/03/23 02:01 PM GMT +05:30**



 GPS Map Camera



Deogaon, Maharashtra, India


332X+WGV, Deogaon, Maharashtra 425420, India

Lat 21.051963°

Long 75.098846°

29/03/23 01:58 PM GMT +05:30

# Shram Safalya Education Societies Campus



- A - Building.
- B - Building.
- C - Building.
- 1 - Basket Ball Ground.
- 2 - Hand Ball Ground.
- 3 - Foot Ball Ground.
- 4 - Volly Ball Ground.
- 5 - Volly Ball Ground.
- 6 - Hammer Throw Ground.
- 7 - Discuss Through Ground.
- 8 - Kho-Kho Ground.
- 9 - High Jump/Long Jump Pit.
- 10- 400 Mtr. Running Track.
- 11- Flag Hosting Area.
- 12- Water Storage Tank.
- 13- Open Theator.
- 14- Stage.
- 15- Hut.
- 16- Vehicale Parking Area
- 17- Garden.


**Satelite View  
Location**  
21 3'07.61"North  
76 06'54.79" East



# APPENDIX - IV

## Green campus initiatives

# College Sports Ground Photo







GPS Map Camera



**Deogaon, Maharashtra, India**

332X+WGV, Deogaon, Maharashtra 425420,  
India

Lat 21.051514°

Long 75.097725°

26/06/23 11:46 AM GMT +05:30



GPS Map Camera

**Deogaon, Maharashtra, India**

332X+WGV, Deogaon, Maharashtra 425420,  
India

Lat 21.05253°

Long 75.098168°

26/06/23 11:41 AM GMT +05:30



Google



GPS Map Camera

Deogaon, Maharashtra, India

332X+WGV, Deogaon, Maharashtra 425420, India

Lat 21.052648°

Long 75.098078°

26/06/23 12:12 PM GMT +05:30





GPS Map Camera



Deogaon, Maharashtra, India

332X+WGV, Deogaon, Maharashtra 425420, India

Lat 21.052063°

Long 75.097853°

26/06/23 12:01 PM GMT +05:30



GPS Map Camera

Deogaon, Maharashtra, India

332X+WGV, Deogaon, Maharashtra 425420, India

Lat 21.052418°

Long 75.098367°

26/06/23 12:14 PM GMT +05:30



Google



GPS Map Camera

Deogaon, Maharashtra, India

332X+WGV, Deogaon, Maharashtra 425420, India

Lat 21.052419°

Long 75.098366°

26/06/23 12:13 PM GMT +05:30



Google



GPS Map Camera

**Deogaon, Maharashtra, India**

332X+WGV, Deogaon, Maharashtra 425420, India

Lat 21.052475°

Long 75.098302°

26/06/23 12:13 PM GMT +05:30



Google



GPS Map Camera



**Deogaon, Maharashtra, India**

333X+H77, MH SH 14, Deogaon, Maharashtra  
425420, India

Lat 21.053615°

Long 75.098203°

26/06/23 12:08 PM GMT +05:30





# APPENDIX - V

**Disabled-friendly,  
barrier free environment**



GPS Map Camera



Google

**Deogaon, Maharashtra, India**

332X+WGV, Deogaon, Maharashtra 425420,  
India

Lat 21.052593°

Long 75.098127°

26/06/23 12:34 PM GMT +05:30



GPS Map Camera

**Deogaon, Maharashtra, India**

332X+WGV, Deogaon, Maharashtra 425420,  
India

Lat 21.052618°

Long 75.098789°

26/06/23 12:38 PM GMT +05:30



Google



GPS Map Camera



Google

**Deogaon, Maharashtra, India**

332X+WGV, Deogaon, Maharashtra 425420,  
India

Lat 21.052597°

Long 75.098533°

26/06/23 02:32 PM GMT +05:30



GPS Map Camera



**Deogaon, Maharashtra, India**

332X+WGV, Deogaon, Maharashtra 425420,  
India

Lat 21.052628°

Long 75.0987°

26/06/23 03:59 PM GMT +05:30

Computer Lab



GPS Map Camera



Google

**Deogaon, Maharashtra, India**

332X+WGV, Deogaon, Maharashtra 425420,  
India

Lat 21.052627°

Long 75.098705°

26/06/23 03:42 PM GMT +05:30



GPS Map Camera



Google

**Deogaon, Maharashtra, India**

332X+WGV, Deogaon, Maharashtra 425420,  
India

Lat 21.052515°

Long 75.098977°

26/06/23 03:47 PM GMT +05:30

Shram Safalya Education Society`s  
PANDIT JAWAHARLAL NEHRU COLLEGE OF SOCIAL WORK, AMALNER  
Recognized under 2(f) of UGC Act 1956  
Web- [www.pjncoswa.org](http://www.pjncoswa.org), e-Mail - [prin.amalner@pjncoswa.org](mailto:prin.amalner@pjncoswa.org)



# APPENDIX - VI





Composit Tax Person, not eligible  
to collect Tax on Supplies.

☎ : (02587) 223530

Bill of Supply

## M. NURUDDIN MULLA KADARBHAI

ICI PAINTS

• GENERAL & HARDWARE MERCHANT •  
Kunte Road, AMALNER - 425 401. (Dist. Jalgaon)  
GST Tin : 27AFSPB3872L1ZX

437.

Date: 26/3/2021

Name

PIN college of social work

DESCRIPTION	QTY	RATE	Amount Rs.
3 P Garden pipe	4	1000	4000
14 Roll			
Bn ch. 000069			
26/3/2021			
Cash/Credit Memo		Total :	4000

"We hereby certify that my/our registration certificate under the good & Services tax Act is in force on the date on which the sale of the goods specified in this tax invoice is made by me/us and that the transaction of sale covered by this tax invoice has been effected by me/us and it shall be accounted for in the turnover of sales while filing of return. and the due tax, if any payable on the sale has been paid or shall be paid"

(E&O.E.)

TAX INVOICE  
CASH / CREDIT

32



**A.R. HAJI KHAIRUDDIN**

Trading in Hardware And Building Materials  
Kunte Road Main Market, AMALNER-425401  
Jalgaon (02587) 224235

No 1359

Date 20/3/2019

To: Principle College of Social work  
NSS dept.

Particulars	Rate	Quantity	Amount
1) Handon pipe glu <sup>n</sup>		1 Bundle	700 =/-
2) peeling - SC Caters		1 pc.	230 =/-
			930 =/-

Rs. Nine hundred thirty only

GST IN NO.  
27ADZPT6202F1Z3

Composition Taxable Person

Not eligible to collect tax on supplies

Receiver Sing.

Helu  
A.R. HAJI KHAIRUDDIN

TAX INVOICE  
CASH / CREDIT

33

**J. KHAI RUDDIN**

Hardware And Building Materials  
Main Market, AMALNER-425401  
Jalgaon (02587) 224235

Date: 23/3/2019

College of Social work NSS Dept

Particulars	Rate	Quantity	Amount
1) plastic sunbr 17"		6 pc	900 =/-
			900 =/-

Rs. Nine hundred only

GST IN NO.  
27ADZPT6202F1Z3

Composition Taxable Person

Not eligible to collect tax on supplies

Receiver Sing.

Helu  
A.R. HAJI KHAIRUDDIN

कार्यक्रम अधिकारी  
राष्ट्रीय सेवा योजना  
प. जवाहरलाल नेहरू समाज कार्य महाविद्यालय  
अमळनेर जि. जळगांव

प्राचार्य

